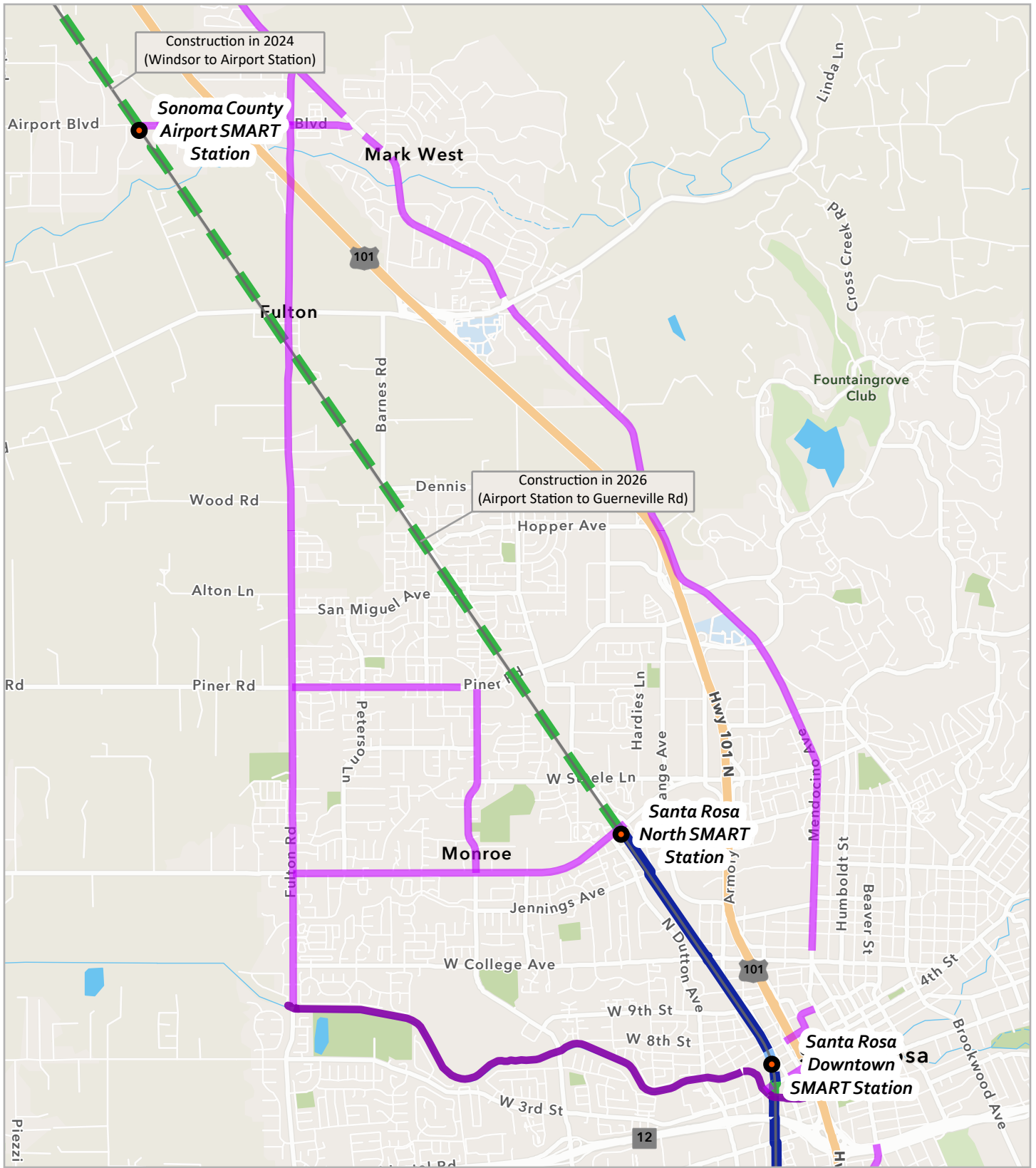
















Sonoma County Airport to Santa Rosa



SMART Pathway





<ul style="list-style-type: none">  SMART Station SMART Pathway Alignment  Class I Off-street Multi-use Pathway  Class I Off-street Multi-use Pathway (Planned)  Class I Off-street Multi-use Pathway (Funded)  Class II On-street Striped Bike Lane  Class III On-street Shared Car & Bike Route  Class II On-street Striped Bike Lane (Planned)  Class IV On-street Separated Bikeway 	<ul style="list-style-type: none">  SMART Track City/County Gap Closure and Connecting Pathway  Class I - Off-street Multi-use Pathway  Class II - On-street Striped Bike Lane  Class II - On-street Striped Bike Lane (Planned)  Class III - On-street Shared Car & Bike Route  Class IV - On-street Separated Bikeway
--	--