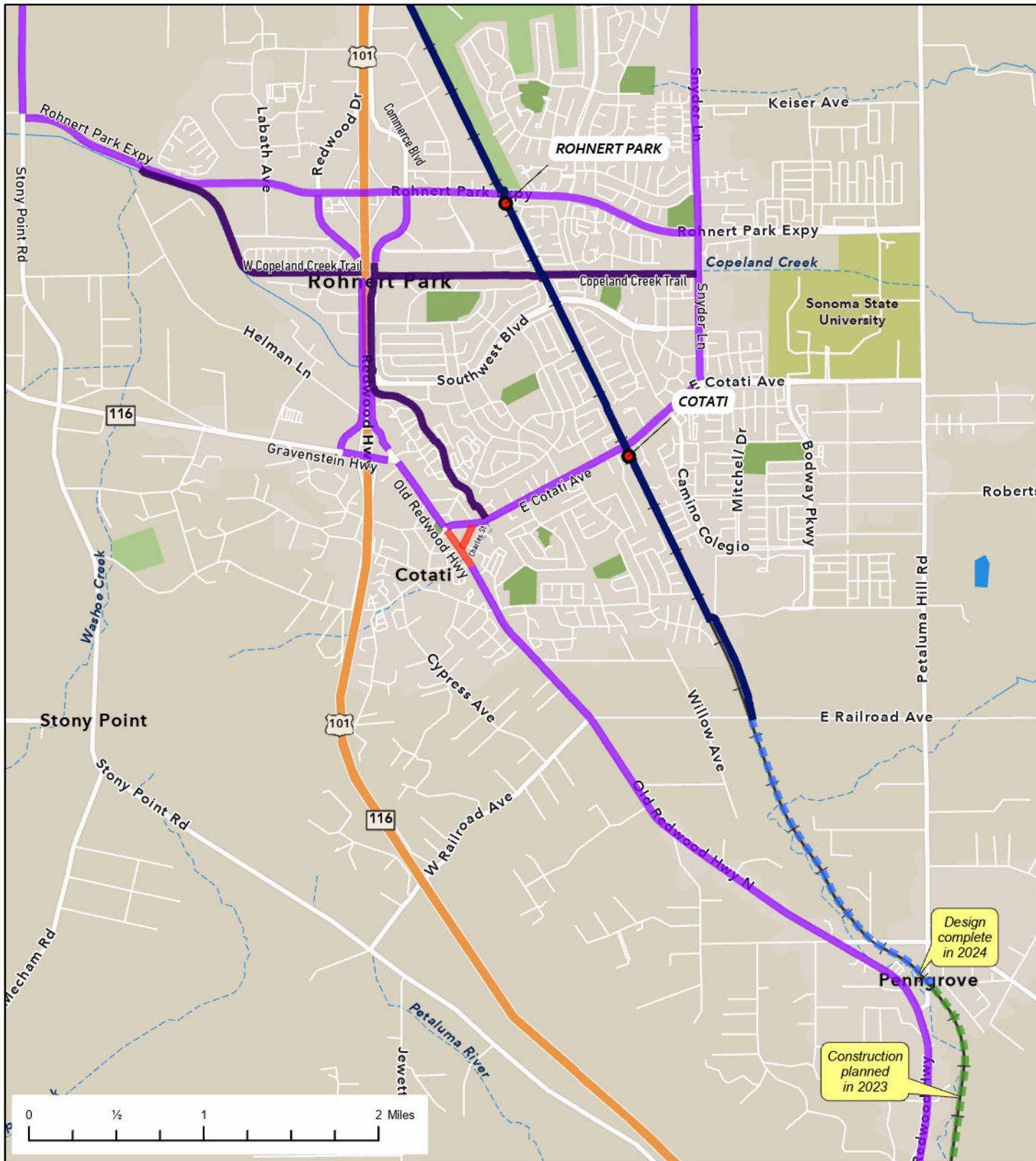










# Rohnert Park to Penngrove



## SMART Pathway




-  SMART Station
  -  SMART Track
  - City/County Gap Closure
  -  Class I - Off-street Multi-use Pathway
  -  Class I - On-street Striped Bike Lane
  -  Class III - On-street Shared Car & Bike Route
- SMART Pathway Alignment**
  -  Class I - Off-street Multi-use Pathway
  -  Class I - Off-street Pathway (Funded)
  -  Class I - Off-street Pathway (Planned)

